

## **S** *Introduction*

Statistics presented in this chapter are on transport (land, water and air), storage. Below you will find a brief history on statistics production on each mentioned area.

### ***Land transport***

**A. Railways:** In the year 1324, the Iranian State Railways for the first time established a statistical unit as the Statistics and Studies Office to meet its statistical needs for planning.

At present, the Statistics and Electronic Services Bureau of the Railways of the Islamic Republic of Iran compiles and publishes required statistics annually based on the daily and monthly reports from different regions and districts.

**B. Road transport:** The oldest data on the length of main roads available to the SCI date back to the year 1340 which appeared in the first statistical yearbook in the year 1345. At present, data on roads are produced by the Statistics and Plan

Integration Bureau of the Ministry of Roads and Transportation.

By transferring the responsibility of construction and maintenance of rural roads from the Ministry of Roads and Transportation to the then Ministry of Jihad-e-Sazandegi (present Ministry of Agriculture-Jahad) in the year 1368, data on rural roads were collected and supplied by this Ministry. However, as of the month of Tir of the year 1381, the Ministry of Roads and Transportation was entrusted with the responsibility of "rural roads" activities again, but currently the information is supplied by the Office of Statistics and Plan Integration of the Ministry of Roads and Transportation.

Moreover, statistics on the number of registered motor vehicles from the Police Department are presented in this chapter.

No comprehensive statistics on volume of transport and motor vehicle traffic in public roads were available until the year 1341, when the Ministry of Roads and Transportation produced such data for the first time. However, due to different problems and obstacles on the way of its implementation, the activity had temporary stops. Due to increasing needs for statistical data in this area, the responsibility of data collection was first entrusted to the Statistics and Planning Office of the State Organization of Transportation and Terminals in 1361 and then shifted to its IT office in the second midyear 1376. The organization was renamed Road Maintenance & Transportation Organization in the year 1382.

In the year 1366, in order to remove some of the statistical shortages in this area, the SCI compiled data on characteristics of road transport fleet, drivers, and the freight carried, by implementing "Survey of Road Transport", summary results of which were presented in the previous yearbooks.

#### ***Water transport***

Data on ports—mostly on the number and capacity of vessels entered and duration of their stays—were compiled through a statistical survey conducted by the Ports and Shipping Organization (PSO) in the year 1342. At present, PSO compiles the data as registers.

In addition to the I.R.I. Shipping Company, which started its operations under the title of Iranian Commercial Shipping in the year 1346, three other companies, namely Iran-India Shipping, Valfajr 8 Shipping, and the Caspian Sea Shipping are also transporting passengers and freight. Data on these three are included in this chapter.

#### ***Air transport***

Statistics on air transport was taken into consideration by establishment of the first local

airline, National Iranian Airline in the year 1323, renamed the Airline of the I.R. of Iran following the Islamic Revolution. Other airlines were established after the victory of the Islamic Revolution including Aseman in the year 1359, Iran-Air Tour, Payam, Caspian, Kish Air, Saha and Safiran in the year 1371 and Mahan Air in the year 1372. The data on local airlines are compiled by the Civil Aviation Organization (CAO).

Data on international airlines activities in Iran presented in this chapter are supplied to the Civil Aviation Organization by their agencies. The CAO provides the SCI with these data.

#### ***Storage***

The SCI conducted nationwide Census of Cold Storages and Survey of Establishments Rendering Storage Services in the years 1366 and 1370 respectively. In order to produce data on general characteristics of storages, the SCI undertook nationwide Survey of Storages in the year 1373. Moreover, by using the outcomes of the 1373 General Mining and Manufacturing Census updated and completed according to the data of the related organizations, the SCI conducted the Census of Warehouses and Cold Storages in the years 1377 and 1380. In the years 1382 and 1384, by using the frame of the 1381 General Census of Establishments, the SCI attempted to collect the stated data.

It should be noted that the 1377, 1380, 1382, 1384, 1387 and 1390 censuses covered only the independent or affiliated warehouses and cold storages that had rendered their services to the public. Data for wheat silos are from Commerce Department of State Cereal Organization since the year 1374. The organization was renamed Iran Public Commerce on the 1<sup>st</sup> Esfand of the year 1382.

### *Definitions and concepts*

**Railway:** tracks for the transport of cargo and/or passengers by rail transport vehicles, which is divided into main track and side track

**Main tracks:** lines which connect railway stations.

**Side tracks:** are non-main tracks including commercial-industrial and shunting tracks.

**Shunting tracks:** tracks established for separating trains from coaches or connecting them to each other in administrative railway stations.

**Commercial-industrial lines of railway:** lines which branch off from lines inside the railway station and are connected to inside lines of requesting institutions upon the request of government, industrial or agricultural and commercial institutions.

**Locomotive:** a vehicle with propelling power which is used to move wagons and classified by type of energy consumption (electric, diesel and steam) and use type (main shunting).

**Net weight of freight:** total weight of commercial and government freight (excluding freight of the railway) as well as the weight of luggage.

**Gross weight of freight:** total net weight of freight as well as the weight of the train.

**Railway Luggage:** freight which is not allowed to be carried with the passengers in wagon on the basis of railway regulation, but it is carried in a special wagon by passenger trains with the same name.

**Freeway:** a physically separate 2-way traffic motorway without level crossings. The way for entering and leaving it is through certain and limited areas only.

**Highway (4-line main road):** a physically separate 4-way traffic motorway whose crossings can be level too.

**Rural road:** a way which connects rural production centres to by- roads and main roads.

**Port:** a vast water area including still main and side basins, docks, installations, equipment, and side buildings located on the land for the traffic of vessels in order to carry out required operation.

**Commercial port:** a port in which exclusively trade goods are loaded and unloaded.

**Vessel:** any type of marine transport means. Vessels may be classified by type and their usage.

**Ship:** any vessel usually made of metal with an engine and a gross capacity of over 500 tons.

**Gross registered capacity of vessel:** capacity of the vessel in ton (100 cubic feet) recorded in the related certificate under international regulations.

**Net registered capacity of vessel:** gross registered capacity less the volume of space occupied by machinery, employees, warehouses and other space considered for navigation as recorded in the related certificate under international regulations.

**Tonnage:** weight of goods carried, with respect to their volumes, in tons or ton equivalent. According to sanctioned tariffs, a certain volume of goods is considered equivalent to one ton and fare must be paid for one ton.

**Bulk carrier (dry):** those carrying homogenous shipments and warehouses on a single deck. These carriers usually lack crane and have only two big hooks for handling goods.

**General cargo vessels:** vessels with several warehouses on several (usually two or three) decks with cranes for cargo handling.

**Oil tanker:** vessel used for transporting liquids.

**Multi-purpose carrier:** vessel carrying a variety of cargoes such as containers, miscellaneous

goods, bags and bulk. In these vessels, the dimensions of warehouses and decks are usually a multiplier of a 20-foot container. These vessels have a capacity of about 20000 tons with 4 or 5 warehouses as well as 3 to 5 cranes.

**Container carrier:** special vessels carrying containers with a transport capacity of about seven hundred 20-foot containers.

**Airport:** refers to any type of building, installations and equipment located on the land or at sea, all or part of which is used for arrival, departure and traffic of the airplanes.

**Flight:** the motion of an airplane from an airport to another under a certain number, which may include one or more stages.

**Domestic flight:** flight is carried out by domestic airlines whose flight origin and destination is inside the country, even if the flight route crosses the international borders.

**Air passenger:** a person (excluding pilot and the crew) who travels by plane.

**Domestic air passenger:** a person whose flight and destination is inside the country, even if his /her flight route crosses the international borders.

**International in-coming passenger:** a person whose flight origin and destination is outside and inside the country respectively.

**International out-going passenger:** a person whose flight origin and destination is abroad.

**Air cargo:** a cargo with a bill of lading transported by aircraft, excluding freight carried by the passenger.

**Air postal parcels:** all postal parcels such as letters or post depository parcel delivered to the airlines as DEPESH.

**Cooperative:** refer to the definitions and concepts of the 5<sup>th</sup> chapter: "Agriculture, Forestry and Fisheries".

**Transportation cooperatives:** a company which is formed and registered with natural persons or non-government legal persons based on cooperative law to transport goods, passengers or both by land, air, and railway.

**Establishment:** a place or part of place where continuous and regular activities are carried out under a single management and accounting.

**Main activity of an establishment:** an activity for which most of the establishment facilities, installations and equipment have been provided and from which most of the establishment income is earned.

**Storage:** a place or enclosed area the whole or a part of which is allocated to warehousing. Storages are divided by type of building (uncovered, covered...), type of use (public and private), type of equipment (mechanized, cold storage, silo, wheat silo, warehouse...) and other features.

**Cold storage:** an independent establishment the whole or a part of which is allocated to carry out activities relating to cold storage services for keeping and reserving crops, livestock products and perishable goods, under certain conditions with respect to temperature, humidity, etc. and renders services to the public (whether or not producing services for own use).

**One and two-circuit hall:** in one-circuit halls, temperature is roughly fixed either below or above zero and is inconvertible from a point into the other point, while, in a two-circuit hall, temperature can be converted from one point into the other point, i.e. the circuit below or above zero can be used when necessary.

**Silo:** a place for vertical and horizontal storing. It has a metal or concrete construction for storing grainy and powdery substances in the bulk.

**Uncovered warehouse:** a special place within the enclosure of certain silos used for storing wheat for a short time. Wheats unloaded in these warehouses are transferred from loading pitch into the silo as soon as possible.

**Regular covered warehouses:** warehouses without any mechanized connection with the main silo. Cereals unloaded in these warehouses are transferred into the silo by truck or other vehicles.

**Storage or cold storage in operation:** an establishment rendering warehousing or cold storage services during a year for at least 30 successive or non-successive days.

**Operating storage or cold storage:** an establishment rendering warehousing or cold storage services during a year for at least 30 days and bearing charges for carrying out its activities as well as earning income.

#### ***Selected information***

In the year 1396, the length of railway lines was 14077 kilometers which increased about 4.8 percent in comparison with the preceding year. In the same year, the length of the urban roads was 88012 kilometers and the length of the rural roads was 128138 kilometers.

In the year 1396, the number of passengers transported via railways was about 24480000 persons. Furthermore, in the same year, the number of passengers transported via public road passenger vehicles (bus, minibus, and passenger vehicles) was over 153 mln persons, the destination of 53.3% and 46.7% of whom was intra-province and inter-province, respectively.

In the year 1396, about 1752000 motor vehicles were registered in the country which had a 19.7% increase in comparison with the preceding year.

In the year 1396, the volume of goods unloaded and loaded at the commercial ports of the country was about 61 and 85 mln tons, respectively, of which 65% was for unloading and 69% for loading of non-oil goods.

In the year 1396, a number of 29748000 passengers were transported by Iranian air travel agencies at both national and international flights through domestic airports and the number of inbound travelers transported by the mentioned agencies were 29699000 persons.

**12.1. LENGTH OF RAILWAYS BY TYPE****(km)**

Year	Main lines	Shunting tracks	Industrial-commercial lines
1380.....	7159	1308	788
1385.....	8595	1597	945
1390.....	9992	1827	966
1392.....	10407	1889	945
1393.....	10376	1869	972
1394.....	10459	1873	1016
1395.....	10475	1938	1024
<b>1396.....</b>	<b>11061</b>	<b>1957</b>	<b>1059</b>

Source: Railways of the Islamic Republic of Iran.

**12.2. LOCOMOTIVES, PASSENGERS AND NET FREIGHT TRANSPORTED BY RAILWAYS**

Year	Locomotives <sup>(1)</sup>		Passengers		Net freight	
	Number	Power (h.p.)	Number (1000 persons)	Man-kilometre (mln)	Weight (1000 tons)	Ton-kilometre (mln)
1380.....	277	711095	13111	8043	26392	14613
1385.....	360	1040400	21346	12549	32978	20542
1390.....	439	1294087	28560	17877	33104	21008
1392.....	459	1311397	25533	17409	32693	22400
1393.....	509	1464769	24802	16272	34924	24461
1394.....	545	1541034	24453	14938	35647	25014
1395.....	556	1581881	23042	12982	40282	27243
<b>1396.....</b>	<b>581</b>	<b>1666606</b>	<b>24480</b>	<b>13272</b>	<b>46766</b>	<b>30299</b>

1. Including operating locomotives.

Source: Railways of the Islamic Republic of Iran.

**12.3. WEIGHT OF FREIGHT TRANSPORTED BY THE RAILWAYS****(1000 tons)**

Year	Total <sup>(1)</sup>	Oil products	Minerals	Agricultural products	Food stuff	Industrial products	Luggage	Other
1380.....	26392	3109	11062	2041	416	4126	25	5613
1385.....	32978	4340	20452	1412	431	3614	32	2697
1390.....	33104	3176	23481	631	445	1631	52	3688
1392.....	32693	3319	24234	710	448	1150	58	2775
1393.....	34924	2919	24555	1536	416	2347	28	3123
1394.....	35647	3394	23486	1474	557	3183	238	3315
1395.....	40282	3521	28017	1368	888	3266	248	2974
<b>1396.....</b>	<b>46766</b>	<b>3133</b>	<b>32919</b>	<b>1630</b>	<b>907</b>	<b>3976</b>	<b>165</b>	<b>4036</b>

1. Including 559,1546, 956,,530,797, 1435 , 1143 and 1586 thousand tons for transiting.

Source: Railways of the Islamic Republic of Iran.

### 12.4. TYPES OF ROADS WITHIN THE JURISDICTION OF THE MINISTRY OF ROADS AND URBAN DEVELOPMENT (km)

Year and Ostan	Grand total	Inter-city roads					
		Total	Free ways	High ways	Main roads	By-roads <sup>(1)</sup>	In-city road <sup>(1,2)</sup>
1380.....	174559	80720	717	4267	21595	42050	12091
1385.....	176186	72611	1429	5468	21788	41129	2797
1390.....	206092	79829	2052	11652	22052	43258	815
1392.....	215157	85623	2203	14155	21628	46485	1151
1393.....	217901	85893	2401	14488	24886	43323	795
1394.....	214560	86166	2401	15462	23879	43628	795
1395.....	215560	87167	2401	16627	25538	42601	000
<b>1396.....</b>	<b>216150</b>	<b>88012</b>	<b>2401</b>	<b>16820</b>	<b>25866</b>	<b>42926</b>	000
East Azarbayejan <sup>(3)</sup> .....	9674	3480	234	353	993	1900	000
West Azarbayejan.....	7978	2829	3	361	567	1898	000
Ardebil <sup>(3)</sup> .....	5267	1555	0	137	716	702	000
Esfahan <sup>(3)</sup> .....	9967	5447	399	1735	2103	1210	000
Alborz.....	1321	410	68	108	157	77	000
Ilam.....	3011	1535	0	94	570	872	000
Bushehr <sup>(3)</sup> .....	3923	2095	0	639	608	848	000
Tehran <sup>(3)</sup> .....	2528	939	197	455	195	92	000
Chaharmahal & Bakhtiyari <sup>(3)</sup> .....	2973	1302	0	226	785	291	000
South Khorasan <sup>(3)</sup> .....	12275	5589	0	417	1043	4129	000
Khorasan-e-Razavi <sup>(3)</sup> .....	13546	6501 <sup>(3)</sup>	111	1150	1289	3951	000
North Khorasan <sup>(3)</sup> .....	3728	1381	0	169	467	745	000
Khuzestan.....	13877	5310	135	1090	2780	1306	000
Zanjan.....	5011	1630	200	113	342	974	000
Semnan <sup>(3)</sup> .....	3117	1633	30	687	365	551	000
Sistan & Baluchestan <sup>(3)</sup> .....	13619	6239 <sup>(3)</sup>	0	243	2344	3652	000
Fars <sup>(3)</sup> .....	17943	9437	0	1613	2629	5195	000
Qazvin.....	4611	1373	217	361	231	564	000
Qom <sup>(3)</sup> .....	1451	748	229	191	176	152	000
Kordestan.....	5395	1628	0	226	308	1094	000
Kerman <sup>(3)</sup> .....	13191	6405	56	1728	1933	2688	000
Kermanshah <sup>(3)</sup> .....	7172	2811	0	379	516	1916	000
Kohgiluyeh & Boyerahmad.....	4274	1510	0	121	464	925	000
Golestan.....	4302	1169	0	247	676	246	000
Gilan.....	8357	1867	56	419	322	1070	000
Lorestan <sup>(3)</sup> .....	6999	1806	104	384	747	570	000
Mazandaran.....	7137	2365	36	782	555	992	000
Markazi <sup>(3)</sup> .....	5543	1972	207	538	421	806	000
Hormozgan <sup>(3)</sup> .....	8425	3070 <sup>(3)</sup>	34	671	591	1774	000
Hamedan <sup>(3)</sup> .....	4632	1651	85	498	317	751	000
Yazd <sup>(3)</sup> .....	4903	2328	0	686	657	985	000

#### 12.4. TYPES OF ROADS WITHIN THE JURISDICTION OF THE MINISTRY OF ROADS AND URBAN DEVELOPMENT (continued) (km)

Year and Ostan	Rural roads		
	Total	Asphalted	Gravelled
1380.....	93839	45332	48507
1385.....	103575	64287	39288
1390.....	126263	95164	31099
1392.....	129534	101668	27867
1393.....	132008	105100	26908
1394.....	128395	103813	24582
1395.....	128394	103812	24581
<b>1396.....</b>	<b>128138</b>	<b>104263</b>	<b>23875</b>
East Azarbayejan <sup>(3)</sup> .....	6194	5455	739
West Azarbayejan.....	5149	3756	1393
Ardebil <sup>(3)</sup> .....	3712	2608	1104
Esfahan <sup>(3)</sup> .....	4520	4255	265
Alborz.....	911	788	123
Ilam.....	1476	1286	190
Bushehr <sup>(3)</sup> .....	1828	1725	103
Tehran <sup>(3)</sup> .....	1589	1576	13
Chaharmahal & Bakhtiari <sup>(3)</sup> .....	1671	1462	209
South Khorasan <sup>(3)</sup> .....	6686	5189	1497
Khorasan-e-Razavi <sup>(3)</sup> .....	7045	6607	439
North Khorasan <sup>(3)</sup> .....	2347	1807	540
Khuzestan.....	8567	7353	1214
Zanjan.....	3381	2796	585
Semnan <sup>(3)</sup> .....	1484	1334	150
Sistan & Baluchestan <sup>(3)</sup> .....	7380	5025	2355
Fars <sup>(3)</sup> .....	8506	7137	1369
Qazvin.....	3239	2522	717
Qom <sup>(3)</sup> .....	703	644	59
Kordestan.....	3767	2677	1090
Kerman <sup>(3)</sup> .....	6786	6096	690
Kermanshah <sup>(3)</sup> .....	4361	3230	1131
Kohgiluyeh & Boyerahmad.....	2764	1996	768
Golestan.....	3133	2582	551
Gilan.....	6490	4403	2087
Lorestan <sup>(3)</sup> .....	5194	4039	1155
Mazandaran.....	4772	4242	530
Markazi <sup>(3)</sup> .....	3571	3189	382
Hormozgan <sup>(3)</sup> .....	5355	3696	1660
Hamedan <sup>(3)</sup> .....	2981	2622	360
Yazd <sup>(3)</sup> .....	2575	2167	408

1. Since the year 1395, statistics related to inter-city roads are included with the statistics for "by-roads".

2. Referring to those inter-city roads which are kept by General Department of Roads and Transportation.

3. In these Ostans, the routes with separate coming and going paths are included as highway and only one route is calculated.

Source: Ministry of Roads and Urban Development



**12.5. REGISTERED MOTOR VEHICLES AND MOTORCYCLES BY TYPE** (unit)

Year and Ostan	Total	Passenger car	Bus	Minibus	Pick-up & light truck	Truck
1380.....	451984	271886 <sup>(2)</sup>	2689	1306	44038	6037
1385.....	1932608	896483 <sup>(2)</sup>	3366	1537	140858	15211
1390.....	2482718	1378860	2792	2534	200035	22003
1392.....	1127361	691740	737	320	98651	7144
1393.....	1880130	1076946	674	217	178081	40664
1394.....	1516917	925898	719	509	79420	33529
1395.....	2182506	1265678	1260	929	82061	10326
<b>1396.....</b>	<b>1752238</b>	<b>1463212</b>	<b>1477</b>	<b>851</b>	<b>75767</b>	<b>7850</b>
East Azarbayejan .....	45726	37568	48	11	2095	561
West Azarbayejan .....	36939	31755	33	9	2197	230
Ardebil .....	15211	12884	18	2	790	60
Esfahan .....	118637	93986	250	23	4392	279
Alborz <sup>(3)</sup> .....	000	000	000	000	000	000
Ilam .....	11381	9855	8	13	659	39
Bushehr .....	31257	26519	62	109	1684	124
Tehran <sup>(3)</sup> .....	588870	518893	272	231	17906	2927
Chaharmahal & Bakhtiari .....	13507	10342	15	23	1351	78
South Khorasan .....	10511	8658	9	6	395	32
Khorasan-e-Razavi .....	118203	94514	170	75	3653	482
North Khorasan .....	11006	8165	5	2	777	64
Khuzestan.....	108409	92364	108	61	5947	389
Zanjan .....	13536	10679	11	3	780	67
Semnan .....	12882	11017	9	2	559	37
Sistan & Baluchestan .....	34440	26660	17	19	2800	117
Fars .....	124308	101174	139	108	6191	782
Qazvin .....	19400	16121	43	5	927	63
Qom.....	25305	20551	41	9	683	28
Kordestan .....	15180	10593	10	7	707	63
Kerman .....	68652	53871	12	17	4661	335
Kermanshah .....	32657	26980	14	3	1713	116
Kohgiluyeh & Boyerahmad .....	9623	8098	4	9	850	53
Golestan.....	30462	25075	16	11	1362	125
Gilan.....	39655	34243	28	2	1801	104
Lorestan .....	25947	21952	22	4	1465	117
Mazandaran .....	58795	51368	14	6	3804	170
Markazi .....	24297	19729	59	30	1273	114
Hormozgan .....	48430	36977	6	46	1637	123
Hamedan .....	22226	16876	28	2	1272	80
Yazd .....	33369	25745/	6	3	1436	91

**12.5. REGISTERED MOTOR VEHICLES AND MOTORCYCLES BY TYPE(continued) (unit)**

Year and Ostan	Trailer	Motor -cycle	Taxi	Ambulance	Agricultural machinery	Other <sup>(1)</sup>
1380.....	1677	124351	000	000	000	000
1385.....	12527	862626	000	000	000	000
1390.....	000	813386	39460	1730	6169	15749
1392.....	000	312594	945	530	5559	9141
1393.....	000	538632	7276	568	20565	16507
1394.....	000	453249	3294	537	11302	8460
1395.....	000	736953	48623	602	25991	10083
<b>1396.....</b>	<b>000</b>	<b>153119</b>	<b>16005</b>	<b>775</b>	<b>23239</b>	<b>9943</b>
East Azarbayejan .....	000	2189	1336	13	1338	567
West Azarbayejan .....	000	845	528	8	950	384
Ardebil .....	000	128	182	25	814	308
Esfahan .....	000	17500	442	93	1258	414
Alborz <sup>(3)</sup> .....	000	3417	000	000	000	000
Ilam .....	000	312	67	3	295	130
Bushehr .....	000	2541	9	11	76	122
Tehran <sup>(3)</sup> .....	000	38940	7107	178	462	1954
Chaharmahal & Bakhtiari .....	000	1219	62	9	297	111
South Khorasan .....	000	692	44	25	487	163
Khorasan-e-Razavi .....	000	15881	801	54	1787	786
North Khorasan .....	000	1099	90	15	629	160/
Khuzestan.....	000	7573	452	19	1090	406
Zanjan.....	000	872	57	1	952	114
Semnan.....	000	838	136	12	204	68
Sistan & Baluchestan .....	000	3835	13	30	771	178
Fars .....	000	12644	535	25	1546	1164
Qazvin .....	000	1213	389	16	382	241
Qom.....	000	3481	394	8	87	23
Kordestan .....	000	1058	157	21	2239	325
Kerman .....	000	8396	234	40	607	479
Kermanshah .....	000	1489	704	3	1437	198
Kohgiluyeh & Boyerahmad ....	000	154	129	0	315	11
Golestan.....	000	1983	278	23	1371	218
Gilan.....	000	2505	634	1	232	105
Lorestan .....	000	1268	185	27	658	249
Mazandaran .....	000	2018	386	39	803	187
Markazi .....	000	2099	251	10	631	101
Hormozgan .....	000	9164	99	2	54	322
Hamedan .....	000	2123	240	39	1419	147
Yazd .....	000	5643	64	25	48	308

1. Including tow and semi-tow as well as truck crane.

2. Including ambulance too.

3. In the year 1396, the number of registered motor vehicles for Alborz Ostan are included with Tehran Ostan.

Source: Police Department

### 12.6. TRIPS AND PASSENGERS<sup>(1)</sup> TRANSPORTED WITHIN OSTANS BY DIFFERENT TYPES OF PUBLIC ROAD PASSENGER VEHICLES

Year and Ostan	Number of trips (1000 cases)				Passengers transported (1000 persons)			
	Total	Bus	Minibus	Passenger car	Total	Bus	Minibus	Passenger car
1380.....	7886	1714	5087	1084	136563	44969	87034	4560
1385.....	10538	1760	4012	4766	130769	43901	67923	18945
1390.....	12742	1946	4257	6539	139935	49026	65139	25770
1392.....	11549	1570	3415	6564	117798	39209	52259	26330
1393.....	11133	1476	3117	6540	107033	32599	47227	27207
1394.....	10287	1354	3002	5931	99867	30137	45407	24323
1395.....	9500	1299	2619	5582	90525	29100	39684	21742
<b>1396.....</b>	<b>9252</b>	<b>1203</b>	<b>2497</b>	<b>5552</b>	<b>82043</b>	<b>25137</b>	<b>35354</b>	<b>21552</b>
East Azarbayejan .....	419	99	115	206	3489	1466	1245	778
West Azarbayejan .....	484	107	92	285	3892	1440	1394	1058
Ardebil .....	166	7	15	144	830	105	159	565
Esfahan .....	720	97	316	306	7864	2067	4595	1202
Alborz.....	1	1	0	0	19	17	1	0
Ilam .....	142	1	6	134	653	48	85	520
Bushehr .....	85	17	35	33	1344	712	515	117
Tehran .....	121	8	46	67	1280	197	836	247
Chaharmahal & Bakhtiyari...	361	0	162	198	3154	12	2356	786
South Khorasan .....	134	23	26	85	1233	630	282	321
Khorasan-e-Razavi .....	988	331	381	276	14681	8132	5430	1118
North Khorasan .....	216	8	76	132	1700	183	993	524
Khuzestan.....	648	32	70	545	3997	884	964	2149
Zanjan .....	131	1	21	110	611	20	154	436
Semnan .....	102	9	13	79	564	134	137	294
Sistan & Baluchestan .....	303	107	96	101	2842	1772	718	352
Fars .....	767	192	159	417	7891	3788	2472	1632
Qazvin .....	152	1	50	101	1288	27	856	405
Qom.....	15	1	13	1	248	35	208	5
Kordestan .....	345	10	101	234	2318	138	1313	868
Kerman .....	545	86	44	415	4010	1792	613	1605
Kermanshah .....	242	1	110	132	2375	38	1822	516
Kohgiluyeh & Boyerahmad	145	2	7	136	647	50	67	530
Golestan.....	260	0	103	157	2375	10	1739	626
Gilan.....	524	2	112	410	3497	77	1806	1614
Lorestan .....	221	1	79	141	1662	20	1095	547
Mazandaran .....	416	2	57	357	2289	69	825	1396
Markazi .....	89	4	39	46	803	70	568	166
Hormozgan .....	98	2	11	85	502	44	135	323
Hamedan .....	376	32	130	214	3546	775	1922	849
Yazd .....	37	21	12	4	438	386	47	5

1. Relating to the number of passengers registered in passenger transportation list by passenger transportation companies.

Source: Ministry of Roads and Urban Development.

### 12.7. TRIPS AND PASSENGERS<sup>(1)</sup> TRANSPORTED BETWEEN OSTANS BY DIFFERENT TYPES OF PUBLIC ROAD PASSENGER VEHICLES AND OSTAN OF ORIGIN

Year and Ostan	Number of trips (1000 cases)				Passengers transported (1000 persons)			
	Total	Bus	Minibus	Passenger car	Total	Bus	Minibus	Passenger car
1380.....	4796	3322	935	539	84481	66259	15881	2340
1385.....	5946	3457	694	1795	93186	74075	12004	7107
1390.....	6318	3470	690	2158	95853	76725	10640	8488
1392.....	6249	3392	558	2299	93481	75772	8588	9120
1393.....	5738	3129	445	2164	83105	67547	6790	8769
1394.....	5772	3215	423	2134	79081	64240	6334	8507
1395.....	5659	3248	383	2028	76463	62923	5816	7724
<b>1396.....</b>	<b>5823</b>	<b>3269</b>	<b>480</b>	<b>2074</b>	<b>71932</b>	<b>57514</b>	<b>6642</b>	<b>7776</b>
East Azarbayejan .....	208	143	18	47	2491	2116	192	183
West Azarbayejan .....	188	115	18	55	2067	1590	275	202
Ardebil .....	105	65	3	37	1079	908	35	136
Esfahan .....	450	292	68	89	6175	5094	742	338
Alborz.....	129	97	1	31	1795	1660	17	118
Ilam .....	83	36	3	44	1493	1283	41	169
Bushehr .....	97	80	7	9	1845	1700	116	29
Tehran .....	1322	861	17	444	17004	15148	268	1588
Chaharmahal & Bakhtiyari .....	173	45	49	79	1955	923	717	315
South Khorasan .....	50	43	3	3	777	721	44	12
Khorasan-e-Razavi.....	240	199	12	29	4454	4163	174	117
North Khorasan .....	78	39	7	32	815	608	89	118
Khuzestan.....	177	102	6	69	2094	1742	89	263
Zanjan .....	101	54	12	35	896	699	60	137
Semnan .....	110	36	6	68	1134	828	67	238
Sistan & Baluchestan .....	75	71	0	4	967	954	1	12
Fars .....	206	154	22	30	3558	3161	280	117
Qazvin .....	103	29	11	64	1549	1100	192	257
Qom.....	118	40	19	59	1772	1221	317	234
Kordestan .....	150	49	27	74	1338	675	384	278
Kerman .....	86	60	3	22	1161	1033	40	88
Kermanshah .....	159	58	31	69	1845	1085	487	272
Kohgiluyeh & Boyerahmad .....	84	15	1	68	583	309	11	263
Golestan.....	127	68	28	31	1349	743	486	120
Gilan.....	233	106	17	111	1950	1255	292	403
Lorestan .....	142	77	10	55	1570	1227	131	213
Mazandaran .....	382	78	25	279	2611	1178	411	1022
Markazi .....	137	70	15	52	1720	1268	246	206
Hormozgan .....	72	47	6	19	871	741	56	74
Hamedan .....	170	78	29	63	1967	1362	357	248
Yazd .....	68	63	2	4	1046	1016	24	5

1. Relating to the number of passengers registered in passenger transportation list by passenger transportation companies.

Source: Ministry of Roads and Urban Development.

**12.8. WEIGHT OF FREIGHT<sup>(1)</sup> CARRIED BY PUBLIC ROAD FREIGHTVEHICLES (1000 tons)**

Year and Ostan	Outgoing	Incoming	Carried within Ostan
1380.....	108354	108354	40546
1385.....	184724	184724	88876
1390.....	251480	251480	104343
1392.....	268848	268848	112086
1393.....	272941	272941	112129
1394.....	258868	258868	101087
1395.....	282645	282645	104870
<b>1396.....</b>	<b>312885</b>	<b>312885</b>	<b>115462</b>
East Azarbayejan.....	12709	12755	5544
West Azarbayejan .....	6733	6541	4323
Ardebil.....	2401	2933	1248
Esfahan.....	33868	25450	14638
Alborz.....	6341	8875	1994
Ilam .....	1934	3796	923
Bushehr .....	4497	7393	1403
Tehran .....	27974	43866	5113
Chaharmahal & Bakhtiari.....	3037	3217	950
South Khorasan .....	3054	4157	1672
Khorasan-e-Razavi .....	17786	17752	12173
North Khorasan .....	2434	2447	940
Khuzestan.....	27296	23994	11362
Zanjan.....	4851	4385	2494
Semnan.....	8169	3661	1471
Sistan & Baluchestan .....	1725	7235	3619
Fars.....	18695	12866	8991
Qazvin .....	7692	7957	836
Qom.....	5275	5849	294
Kordestan .....	4484	4305	1484
Kerman.....	24195	8466	4826
Kermanshah.....	5438	8702	3001
Kohgiluyeh & Boyerahmad .....	613	1405	265
Golestan.....	4196	4570	1551
Gilan.....	6351	7924	3107
Lorestan.....	4269	3061	1539
Mazandaran .....	8280	12400	7089
Markazi .....	15558	8189	1705
Hormozgan.....	14955	33192	5023
Hamedan .....	8736	5229	2575
Yazd.....	19339	10312	3308

*1. Relating to volume of freight for transportation of which a bill of loading was issued.*

*Source: Ministry of Roads and Urban Development.*

### 12.9. VESSELS WITH THE CAPACITY OF 1000 AND OVER TONS ENTERED BY COMMERCIAL PORTS (ship)

Year	Grand total	Southern ports			
		Total	Abadan	Emam Khomeini <sup>(1)</sup>	Bushehr
1380.....	5530	3984	38	1092	161
1385.....	9169	5889	6	1429	477
1390.....	9172	6393	0	1641	624
1392.....	8512	6750	0	1739	503
1393.....	9196	7270	0	1815	1815
1394.....	9028	7082	1	1715	557
1395.....	9020	7173	2	1610	586
<b>1396.....</b>	<b>9280</b>	<b>7367</b>	<b>1</b>	<b>1675</b>	<b>564</b>

Year	Southern ports				
	Shahid Bahonar and Shahid Rajaei	Shahid Beheshti (Chabahar) <sup>(2)</sup>	Shahid Kalantari <sup>(2)</sup>	Khoramshahr	Lengeh
1380.....	2201	50	5	51	386
1385.....	3403	57	27	236	254
1390.....	3336	98	000	563	131
1392.....	3665	102	000	546	195
1393.....	3665	168	000	694	432
1394.....	3651	139	000	537	482
1395.....	3981	135	000	435	424
<b>1396.....</b>	<b>4002</b>	<b>113</b>	<b>000</b>	<b>688</b>	<b>324</b>

Year	Northern ports				
	Total	Amirabad	Anzali	Neka	Noshahr
1380.....	1546	51	898	83	514
1385.....	3280	203	1365	1294	418
1390.....	2779	718	1675	93	293
1392.....	1762	789	705	48	220
1393.....	1926	813	800	47	266
1394.....	1946	789	804	50	303
1395.....	1847	626	973	14	234
<b>1396.....</b>	<b>1913</b>	<b>845</b>	<b>756</b>	<b>80</b>	<b>232</b>

1. Including ships entered Mahshahr port.

2. Including the data for Shahid Kalantari Port as of the year 1389.

Source: Ports and Maritime Organization.

### 12.10. WEIGHT OF CARGO UNLOADED FROM VESSELS OF 1000 AND MORE TONS AT COMMERCIAL PORTS (1000 tons)

Year	Southern ports									
	Total		Abadan		Emam Khomeini		Bushehr		Shahid Bahonar and Shahid Rajaei (Bandar abbas)	
	Oil	Non-oil	Oil	Non-oil	Oil <sup>(1)</sup>	Non-oil	Oil	Non-oil	Oil	Non-oil
1380.....	17593	23815	149	//	815	12048	1198	288	14949	10827
1385.....	23880	33332	0	0	1652	15588	1177	840	20074	15982
1390.....	19747	36960	0	0	211	12940	1441	1750	16946	21468
1392.....	2322	3464	0	0	1149	1465	1594	2092	19265	17282
1393.....	22125	42366	0	0	1409	19792	1390	2465	17993	19026
1394.....	1989	32089	0	0	933	16668	1073	1636	16743	13138
1395.....	19931	32618	0	0	877	16092	206	1204	17806	14563
<b>1396.....</b>	<b>20731</b>	<b>34156</b>	<b>0</b>	<b>0</b>	<b>1601</b>	<b>15987</b>	<b>100</b>	<b>1267</b>	<b>18334</b>	<b>15758</b>

Year	Southern ports							
	Shahid Beheshti <sup>(2)</sup>		Shahid Kalantari <sup>(2)</sup>		Khoramshahr		Lengeh	
	Oil	Non-oil	Oil	Non-oil	Oil	Non-oil	Oil	Non-oil
1380.....	482	476	0	2	0	127	0	47
1385.....	978	356	0	238	0	317	0	11
1390.....	1143	278	0	000	6	513	0	11
1392.....	1218	217	0	000	0	367	0	28
1393.....	1334	619	0	000	0	414	0	51
1394.....	1140	338	0	000	2	261	0	48
1395.....	1043	293	0	000	0	441	0	26
<b>1396.....</b>	<b>696</b>	<b>631</b>	<b>0</b>	<b>000</b>	<b>0</b>	490	0	23

Year	Northern ports									
	Total		Amirabad		Anzali		Noshahr		Neka	
	Oil	Non-oil	Oil	Non-oil	Oil	Non-oil	Oil	Non-oil	Oil	Non-oil
1380.....	432	3923	0	110	//	2559	122	1242	310	12
1385.....	7407	5189	8	615	395	3812	555	763	6449	//
1390.....	858	6906	68	1388	444	4802	4	716	342	0
1392.....	373	3075	54	1074	157	1481	56	519	106	1
1393.....	377	4350	68	1647	103	2069	67	634	139	0
1394.....	465	4719	104	1916	216	1971	19	832	125	0
1395.....	106	4957	20	1639	69	2650	0	668	17	0
<b>1396.....</b>	<b>531</b>	<b>5260</b>	<b>46</b>	<b>2718</b>	<b>81</b>	<b>1949</b>	<b>0</b>	<b>593</b>	<b>404</b>	<b>0</b>

1. Unloading of oil products relates to Mahshar port which was included in Emam Khomeini port.

2. Since the year 1389, the data related to Shahid Kalantari Port have been included in the data related to Shahid Beheshti Port (Chabahar).

Source: Ports and Maritime Organization.

### 12.11. WEIGHT OF CARGO LOADED ONTO VESSELS OF 1000 AND MORE TONS AT COMMERCIAL PORTS (1000 tons)

Year	Southern ports									
	Total		Abadan		Emam Khomeini		Bushehr		Shahid Bahonar and Shahid Rajaei (Bandar abbas)	
	Oil	Non-oil	Oil	Non-oil	Oil <sup>(1)</sup>	Non-oil	Oil	Non-oil	Oil	Non-oil
1380.....	17997	8885	0	0	11252	4601	76	21	6669	4070
1385.....	14871	17118	11	0	9104	4885	239	93	5516	12074
1390.....	20992	34550	0	0	12643	9494	386	474	7930	24134
1392.....	1984	4198	0	0	1404	7665	455	383	5352	33573
1393.....	21063	4024	0	0	1488	8789	380	649	5802	3006
1394.....	2498	36842	0	0	17069	7980	421	815	7489	27397
1395.....	25699	5032	0	0	1660	9379	378	1037	8714	39601
<b>1396.....</b>	<b>26414</b>	<b>57846</b>	<b>0</b>	<b>0</b>	<b>17069</b>	<b>10663</b>	<b>440</b>	<b>701</b>	<b>8905</b>	<b>44719</b>

Year	Southern ports							
	Shahid Beheshti <sup>(2)</sup>		Shahid Kalantari <sup>(2)</sup>		Khoramshahr		Lengeh	
	Oil	Non-oil	Oil	Non-oil	Oil	Non-oil	Oil	Non-oil
1380.....	0	63	0	16	0	14	0	101
1385.....	0	0	0	0	0	22	0	44
1390.....	0	10	000	000	33	426	0	12
1392.....	2	83	000	000	0	219	0	61
1393.....	0	129	000	000	0	526	0	83
1394.....	0	186	000	000	2	399	0	65
1395.....	0	77	000	000	0	117	0	118
<b>1396.....</b>	<b>0</b>	<b>20</b>	<b>000</b>	<b>000</b>	<b>0</b>	<b>1354</b>	<b>0</b>	<b>389</b>

Year	Northern ports									
	Total		Amirabad		Anzali		Noshahr		Neka	
	Oil	Non-oil	Oil	Non-oil	Oil	Non-oil	Oil	Non-oil	Oil	Non-oil
1380.....	0	121	0	0	//	75	0	46	0	0
1385.....	0	248	0	7	0	159	0	82	0	0
1390.....	37	1609	3	1408	0	177	0	24	34	0
1392.....	1	2844	0	2291	0	529	0	24	1	0
1393.....	0	2219	0	1764	0	416	0	39	0	0
1394.....	0	986	0	860	0	108	0	18	0	0
1395.....	0	682	0	559	0	112	0	11	0	0
<b>1396.....</b>	<b>0</b>	<b>441</b>	<b>0</b>	<b>427</b>	<b>0</b>	<b>0</b>	<b>0</b>	<b>14</b>	<b>0</b>	<b>0</b>

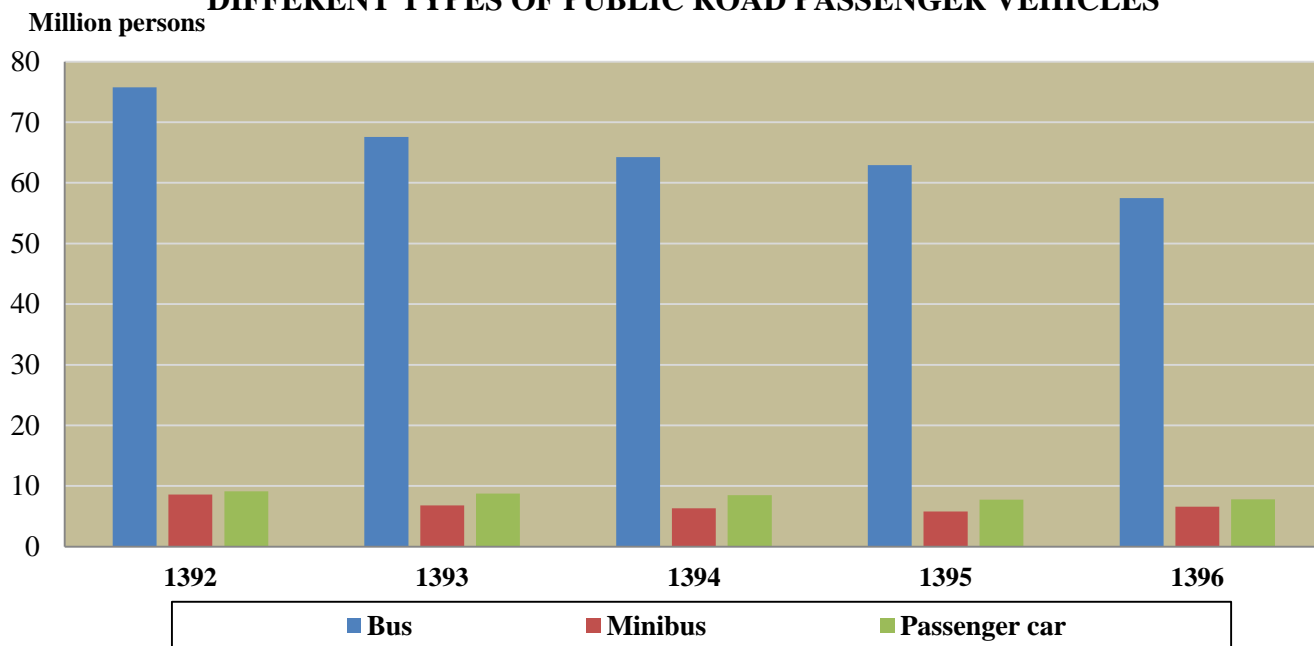
1. Including statistics on Mahshahr port.

2. Since the year 1389, the data related to Shahid Kalantari Port have been included in the data related to Shahid Beheshti Port (Chabahar).

Source: Ports and Maritime Organization.

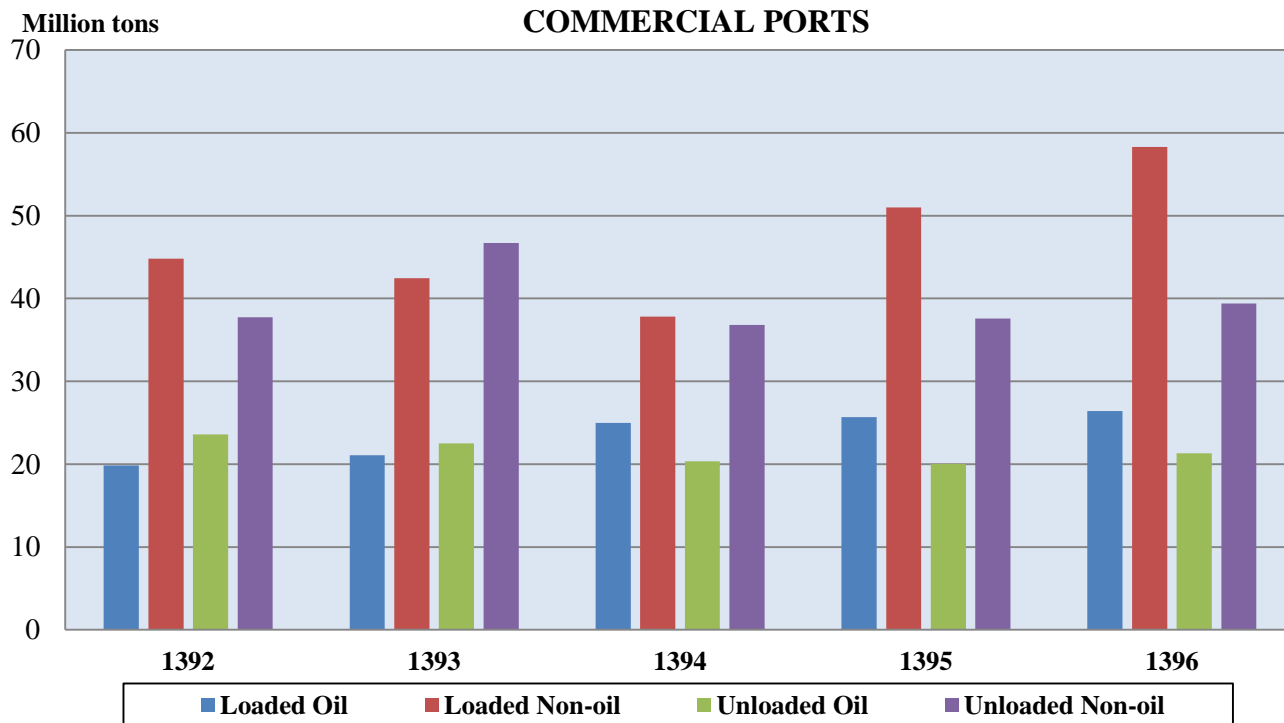


**12.1 . NUMBER OF PASSENGERS TRANSPORTED BETWEEN OSTANS BY DIFFERENT TYPES OF PUBLIC ROAD PASSENGER VEHICLES**



For data see Table 12.7.

**12.2. WEIGHT OF CARGO UNLOADED AND LOADED AT COMMERCIAL PORTS**



For data see Tables 12.11. and 12.12.

### 12.12. PASSENGERS ARRIVING AT AND DEPARTING FROM AIRPORTS BY DOMESTIC AND INTERNATIONAL FLIGHTS (1000 persons)

Year	Departure			Arrival		
	Total	Domestic	International	Total	Domestic	International
1380.....	10101	8564	1537	10039	8564	1475
1385.....	15286	12423	2862	15245	12423	2822
1390.....	20885	16481	4404	20860	16481	4379
1392.....	19687	16617	3070	19618	16617	3001
1393.....	22822	17462	5360	22812	17462	5350
1394.....	23584	18252	5332	23546	18252	5294
1395.....	27542	22017	5525	27379	22017	5362
<b>1396.....</b>	<b>29748</b>	<b>23702</b>	<b>6046</b>	<b>29699</b>	<b>23702</b>	<b>5997</b>

Source: Civil Aviation Organization.

### 12.13. PASSENGERS TRANSPORTED BY DOMESTIC FOREIGN AIRLINES ON INTERNATIONAL FLIGHTS (1000 persons)

Description	Year							
	1380		1385		1390		1392	
	Departure	Arrival	Departure	Arrival	Departure	Arrival	Departure	Arrival
<b>Total.....</b>	<b>1537</b>	<b>1475</b>	<b>2862</b>	<b>2822</b>	<b>4404</b>	<b>4379</b>	<b>4626</b>	<b>4503</b>
Domestic airlines.....	1160	1119	1942	1921	2566	2536	3070	3001
Foreign airlines.....	376	356	921	901	1837	1842	1556	1502

Description	Year							
	1393		1394		1395		1396	
	Departure	Arrival	Departure	Arrival	Departure	Arrival	Departure	Arrival
<b>Total .....</b>	<b>5360</b>	<b>5350</b>	<b>5332</b>	<b>5294</b>	<b>5525</b>	<b>5362</b>	<b>6046</b>	<b>5997</b>
Domestic airlines.....	3354	3360	3167	3161	3029	2947	3339	3314
Foreign airlines.....	2006	1990	2165	2133	2496	2415	2707	2683

**12.14. PASSENGERS ON FLIGHTS OF DOMESTIC AIRLINES BY AIRPORT<sup>(1)</sup> (1000 persons)**

Ostan and airport	Year							
	1380		1385		1390		1392	
	Departure	Arrival	Departure	Arrival	Departure	Arrival	Departure	Arrival
<b>Total</b> .....	<b>8564</b>	<b>8564</b>	<b>12423</b>	<b>12423</b>	<b>16476</b>	<b>16476</b>	<b>16617</b>	<b>16617</b>
<b>East Azarbayejan</b>								
Tabriz.....	273	275	390	395	535	536	495	496
Sahand.....	3	3	3	3	1	1	0	0
<b>West Azarbayejan</b>								
Orumiyeh.....	110	108	134	131	121	123	148	151
Khoy.....	×	×	×	×	6	5	3	2
<b>Ardebil</b>								
Ardebil.....	42	43	89	88	128	124	91	91
Parsabad.....	2	2	3	2	5	4	×	×
<b>Esfahan</b>								
Esfahan.....	516	524	664	666	729	752	766	787
Kashan.....	×	×	×	×	×	×	×	×
<b>Ilam</b>								
Ilam.....	7	8	18	18	69	67	64	63
<b>Bushehr</b>								
Bahrgan.....	2	2	3	3	10	8	13	11
Bushehr.....	125	123	150	148	177	174	172	174
Khark.....	47	40	78	77	83	83	97	96
Asaluyeh.....	21	19	282	276	317	317	348	345
Tohid.....	9	8	15	15	13	11	9	7
<b>Tehran</b>								
Emam Khomeini.....	×	×	×	×	0	1	0	0
Mehrabad.....	3441	3476	5047	5062	6220	6288	6112	6117
<b>Chaharmahal &amp; Bakhtiari</b>								
Shahr-e-Kord.....	11	12	7	9	7	8	2	2
<b>South Khorasan</b>								
Birjand.....	6	7	43	43	49	51	44	44
Tabas.....	1	2	0	0	2	2	2	2
<b>Khorasan-e-Razavi</b>								
Sabzevar.....	×	×	×	×	19	20	14	15
Mashhad.....	1033	1026	1457	1486	2472	2438	2768	2771
<b>North Khorasan</b>								
Bojnourd.....	4	4	7	7	19	18	21	21
<b>Khuzestan</b>								
Abadan.....	108	106	124	126	162	163	178	178
Aghajari.....	×	×	×	×	7	5	8	6
Ahvaz.....	455	454	691	692	901	900	916	917
Behbahan.....	0	0	0	0	0	0	0	0
Dezful.....	//	//	17	17	58	57	68	69
Mahshahr.....	52	48	137	135	106	101	83	81
<b>Zanjan</b>								
Zanjan.....	×	×	×	×	9	9	10	10
<b>Semnan</b>								
Shahrud.....	0	0	0	0	0	0	0	0

**12.14. PASSENGERS ON FLIGHTS OF DOMESTIC AIRLINES BY AIRPORT<sup>(1)</sup> (continued)**  
**(1000 persons)**

Ostan and airport	Year							
	1380		1385		1390		1392	
	Departure	Arrival	Departure	Arrival	Departure	Arrival	Departure	Arrival
<b><i>Sistan &amp; Baluchestan</i></b>								
Iranshahr.....	4	4	5	6	8	8	13	13
Chabahar .....	76	72	91	85	78	82	63	64
Zabol .....	4	2	16	12	7	7	10	10
Zahedan.....	139	140	172	162	249	229	198	184
Saravan.....	×	×	×	×	0	0	0	0
<b><i>Fars</i></b>								
Jahrom.....	//	//	0	0	0	0	0	0
Shiraz .....	615	620	835	842	977	982	942	948
Lar .....	11	12	9	10	13	12	12	12
Lamerd .....	7	6	14	14	0	0	10	10
<b><i>Kordestan</i></b>								
Sanandaj.....	14	15	27	29	41	43	36	40
<b><i>Kerman</i></b>								
Bam .....	6	5	23	24	5	7	2	4
Jiroft .....	//	//	0	0	0	0	0	0
Rafsanjan.....	8	9	6	6	0	0	7	7
Sirjan .....	4	4	11	10	5	5	10	11
Kerman .....	193	191	218	215	337	332	310	306
<b><i>Kermanshah</i></b>								
Kermanshah .....	169	176	230	228	260	257	201	200
<b><i>Kohgiluyeh &amp; Boyer-Ahmad</i></b>								
Gachsaran .....	×	×	×	×	×	×	×	×
Yasuj .....	×	×	×	×	16	15	11	11
<b><i>Golestan</i></b>								
Gorgan.....	8	8	33	31	108	109	82	83
<b><i>Gilan</i></b>								
Rasht.....	59	60	64	65	147	148	140	142
<b><i>Lorestan</i></b>								
Khorramabad .....	16	19	20	24	14	14	22	21
<b><i>Mazandaran</i></b>								
Ramsar.....	5	5	9	9	15	15	20	19
Sari .....	27	27	27	30	62	65	91	98
Noshahr .....	//	0	8	7	15	15	15	15
<b><i>Markazi</i></b>								
Arak.....	×	×	×	×	4	4	0	0
<b><i>Hormozgan</i></b>								
Abumusa .....	1	1	11	10	15	15	17	18
Bandar Abbas .....	271	256	343	332	503	497	435	423
Bandar-e-Lengeh .....	23	20	17	15	15	14	13	13
Siri .....	21	19	32	22	36	27	32	30
Qeshm .....	20	16	35	38	84	76	134	128
Kish .....	438	444	608	607	999	1005	1107	1103
Lavan .....	34	26	28	27	38	30	39	39
<b><i>Hamedan</i></b>								
Hamedan .....	3	4	2	3	11	11	8	7
<b><i>Yazd</i></b>								
Yazd .....	119	110	135	133	188	187	198	196

**12.14. PASSENGERS ON FLIGHTS OF DOMESTIC AIRLINES BY AIRPORT<sup>(1)</sup> (continued)**  
**(1000 persons)**

Ostan and airport	Year							
	1393		1394		1395		1396	
	Departure	Arrival	Departure	Arrival	Departure	Arrival	Departure	Arrival
<b>Total .....</b>	<b>17462</b>	<b>17462</b>	<b>18253</b>	<b>18253</b>	<b>22017</b>	<b>22017</b>	<b>23702</b>	<b>23702</b>
<b>East Azarbayejan</b>								
Tabriz .....	569	580	558	618	774	776	792	781
Sahand .....	1	0	0	0	0	0	1	1
<b>West Azarbayejan</b>								
Orumiyeh .....	144	145	162	161	173	175	199	201
Khoy .....	0	0	6	6	4	4	1	1
<b>Ardebil</b>								
Ardebil .....	83	83	95	92	114	113	119	118
Parsabad .....	×	×	×	×	×	×	1	1
<b>Esfahan</b>								
Esfahan .....	801	814	829	843	994	1007	1079	1089
Kashan .....	×	×	×	×	13	12	15	15
<b>Ilam</b>								
Ilam .....	66	64	65	60	94	92	99	95
<b>Bushehr</b>								
Bahrgan .....	14	12	12	10	11	8	10	9
Bushehr .....	158	157	163	162	199	199	258	250
Khark .....	96	95	83	85	81	84	79	82
Asaluyeh .....	367	364	393	391	404	400	416	418
Tohid .....	9	8	2	2	0	0	//	//
<b>Tehran</b>								
Emam Khomeini .....	3	0	0	0	0	0	1	1
Mehrabad .....	6398	6428	6704	6675	7968	7953	8406	8442
<b>Chaharmahal &amp; Bakhtiari</b>								
Shahr-e-Kord .....	6	7	4	7	16	17	23	25
<b>South Khorasan</b>								
Birjand .....	44	44	45	45	54	53	62	61
Tabas .....	2	2	3	3	4	5	5	6
<b>Khorasan-e-Razavi</b>								
Sabzevar .....	11	11	7	7	13	13	15	14
Mashhad .....	2986	2992	3145	3145	3915	3927	4171	4190
<b>North Khorasan</b>								
Bojnourd .....	17	17	19	21	18	19	16	17
<b>Khuzestan</b>								
Abadan .....	216	208	251	248	299	289	303	293
Aghajari .....	8	6	9	7	6	5	7	6
Ahvaz .....	975	974	1047	1047	1262	1256	1344	1326
Behbahan .....	×	×	×	×	×	×	×	×
Dezful .....	52	52	59	59	81	82	96	98
Mahshahr .....	86	83	89	87	80	76	88	82
<b>Zanjan</b>								
Zanjan .....	8	9	6	6	6	6	11	11
<b>Semnan</b>								
Shahrud .....	0	0	2	3	2	2	2	2

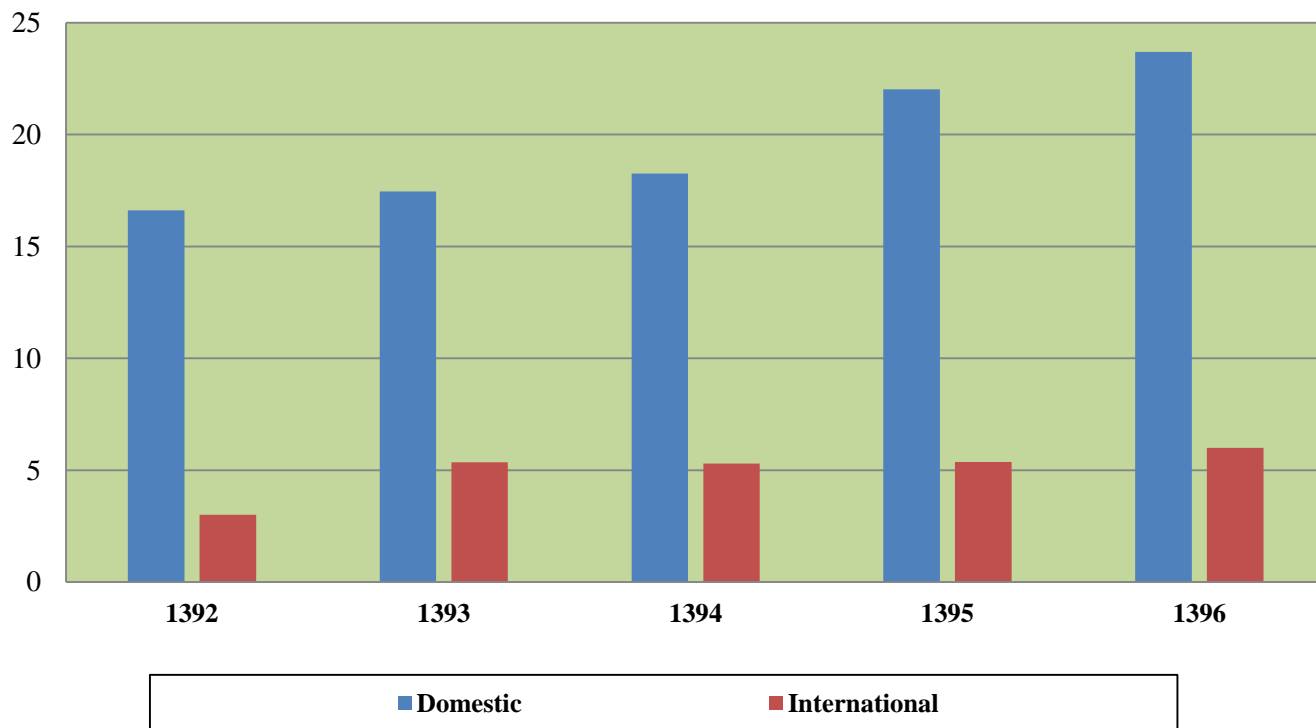
**12.14. PASSENGERS ON FLIGHTS OF DOMESTIC AIRLINES BY AIRPORT<sup>(1)</sup> (continued)**  
**(1000 persons)**

Ostan and airport	Year							
	1393		1394		1395		1396	
	Departure	Arrival	Departure	Arrival	Departure	Arrival	Departure	Arrival
<b><i>Sistan &amp; Baluchestan</i></b>								
Iranshahr.....	12	12	5	3	3	0	3	//
Chabahar .....	70	67	78	75	98	95	123	118
Zabol .....	9	9	13	18	14	17	16	16
Zahedan.....	205	196	200	190	240	234	256	252
Saravan.....	0	1	0	0	×	×	×	×
<b><i>Fars</i></b>								
Jahrom.....	×	×	×	×	×	×	2	2
Shiraz .....	958	983	1100	1129	1358	1412	1505	1538
Lar .....	14	13	15	14	14	13	17	16
Lamerd .....	9	10	5	8	6	8	5	7
<b><i>Kordestan</i></b>								
Sanandaj.....	28	31	28	31	31	34	34	36
<b><i>Kerman</i></b>								
Bam .....	5	6	5	5	5	7	5	7
Jiroft .....	3	3	4	4	5	7	5	8
Rafsanjan.....	9	9	8	9	7	8	7	8
Sirjan .....	12	12	12	13	18	19	27	28
Kerman .....	349	344	336	330	355	349	391	387
<b><i>Kermanshah</i></b>								
Kermanshah .....	213	206	191	188	269	267	326	325
<b><i>Kohgiluyeh &amp; Boyerahmad</i></b>								
Gachsaran .....	×	×	3	4	8	6	9	9
Yasuj .....	6	7	13	14	13	13	10	10
<b><i>Golestan</i></b>								
Gorgan.....	73	72	75	76	101	102	129	129
<b><i>Gilan</i></b>								
Rasht.....	139	141	144	144	183	182	217	213
<b><i>Lorestan</i></b>								
Khorrarnabad .....	41	40	35	33	21	20	34	32
<b><i>Mazandaran</i></b>								
Ramsar.....	12	11	16	16	26	25	44	41
Sari .....	105	108	104	109	138	143	169	168
Noshahr .....	13	13	16	16	16	16	29	28
<b><i>Markazi</i></b>								
Arak.....	3	3	6	6	7	8	12	12
<b><i>Hormozgan</i></b>								
Abumusa .....	10	16	13	14	9	9	19	19
Bandar Abbas .....	437	423	425	416	530	515	619	605
Bandar-e-Lengeh .....	11	11	12	12	12	11	13	12
Siri .....	31	27	32	26	31	25	28	23
Qeshm .....	160	152	166	156	218	216	242	235
Kish .....	1131	1103	1139	1116	1339	1327	1374	1372
Lavan .....	34	32	35	31/	30	27	30	29
<b><i>Hamedan</i></b>								
Hamedan .....	11	11	13	13	17	16	17	17
<b><i>Yazd</i></b>								
Yazd .....	227	227	245	245	312	311	358	353

1. Statistics for some airports which have less contribution in the transportation of passengers are included in the total.  
Source: Civil Aviation Organization.

**12.3. NUMBER OF IN-COMING PASSENGERS ON DOMESTIC & INTERNATIONAL FLIGHTS**

Million persons



For data see Table 12.12.

**12.15. PASSENGERS TRANSPORTED ON INTERNATIONAL FLIGHTS OF DOMESTIC<sup>(1)</sup> AIRLINES BY DOMESTIC AIRPORTS** (1000 persons)

Description	Year							
	1380 <sup>(1)</sup>		1385 <sup>(1)</sup>		1390		1392	
	Departure	Arrival	Departure	Arrival	Departure	Arrival	Departure	Arrival
<b>Total</b> .....	<b>979</b>	<b>985</b>	<b>1272</b>	<b>1256</b>	<b>4404</b>	<b>4377</b>	<b>4626</b>	<b>4503</b>
Abadan .....	3	4	0	0	5	5	0	0
Ardebil.....	000	000	000	000	10	10	8	8
Orumiyeh.....	3	3	1	1	15	14	16	14
Esfahan.....	45	65	65	65	209	198	237	226
Emam Khomeini .....	×	×	210	206	2391	2338	2457	2388
Ahvaz .....	15	16	24	22	63	61	52	50
Bandar Abbas .....	25	26	32	32	57	55	38	37
Bushehr .....	16	15	18	17	15	15	13	12
Tabriz .....	13	13	24	24	139	142	118	115
Tehran .....	602	584	545	540	390	376	332	317
Chabahar .....	000	000	000	000	6	6	6	6
Rasht.....	4	4	0	0	22	22	13	13
Zahedan .....	2	3	1	1	23	23	14	14
Sari .....	14	18	16	16	74	75	104	99
Shiraz.....	98	91	113	119	155	202	174	173
Qeshm .....	000	000	000	000	23	24	27	28
Kerman.....	11	8	3	3	50	50	56	55
Kermanshah.....	2	3	1	1	24	24	18	20
Kish .....	000	000	000	000	95	90	119	120
Lar .....	31	28	30	28	38	37	40	38
Lamerd .....	10	10	10	10	8	7	4	4
Mashhad .....	75	82	123	113	506	519	693	685
Yazd .....	8	8	7	7	46	46	42	42
Other.....	1	4	49	51	40	38	44	41



**12.15. PASSENGERS TRANSPORTED ON INTERNATIONAL FLIGHTS OF DOMESTIC<sup>(1)</sup>  
AIRLINES BY DOMESTIC AIRPORT (continued) (1000 persons)**

Description	Year							
	1393		1394		1395		1396	
	Departure	Arrival	Departure	Arrival	Departure	Arrival	Departure	Arrival
<b>Total.....</b>	<b>5360</b>	<b>5350</b>	<b>5294</b>	<b>5332</b>	<b>5525</b>	<b>5362</b>	<b>6046</b>	<b>5997</b>
Abadan .....	5	5	17	20	25	20	16	15
Ardebil .....	15	16	6	6	7	7	6	6
Orumiyeh .....	15	16	6	6	18	17	25	24
Esfahan.....	253	249	232	239	252	247	251	249
Emam Khomeini .....	3101	3052	3431	3452	3772	3667	4287	4233
Ahvaz .....	57	56	45	49	42	39	51	48
Bandar Abbas.....	38	37	36	37	41	37	40	42
Bushehr .....	13	13	4	4	7	7	11	12
Tabriz .....	129	129	107	109	126	116	151	145
Tehran .....	140	157	2	3	2	3	1	2
Chabahar .....	6	6	3	3	7	7	6	6
Rasht .....	17	18	2	2	6	3	9	8
Zahedan.....	16	16	11	11	10	10	9	10
Sari .....	105	113	30	30	34	34	28	28
Shiraz .....	230	233	223	219	202	200	221	222
Qeshm .....	34	36	48	47	26	21	24	23
Kerman.....	54	55	34	34	33	32	29	29
Kermanshah .....	24	24	12	13	5	5	2	2
Kish.....	131	133	142	139	25	26	23	24
Lar .....	41	38	52	57	57	56	59	56
Lamerd .....	4	3	3	3	4	3	3	2
Mashhad.....	833	848	814	813	785	768	757	774
Yazd .....	43	43	17	18	22	19	13	13
Other .....	56	56	17	18	17	18	24	24

*1. Statistics for the years 1380 and 1385 include only Airline of the I.R.I. and Aseman Airline.*

*Source: Civil Aviation Organization.*

**12.16. HAJJ<sup>(1)</sup> PILGRIMS TRANSPORTED BY AIRLINES****(person)**

Year & city	Origin	Destination
1380.....	88591	88666
1385.....	103133	103689
1390.....	98484	96265
1392.....	64720	66285
1393.....	64506	64506
1394.....	64343	63835
1395 <sup>(2)</sup> .....	×	×
<b>1396.....</b>	<b>86144</b>	<b>86090</b>
Ardebil.....	797	797
Orumiyeh .....	2603	2637
Esfahan.....	6386	6424
Ahvaz .....	5033	5039
Bandar Abbas .....	1618	1618
Bushehr .....	1037	1059
Birjand.....	1606	1590
Tabriz .....	3214	3216
Tehran .....	25124	24483
Rasht.....	823	816
Zahedan .....	2136	2401
Zanjan.....	1327	1331
Sari .....	3454	3471
Shiraz.....	3663	3712
Kerman.....	2912	2904
Kermanshah.....	1294	1299
Gorgan.....	6946	6900
Mashhad .....	10380	10555
Hamedan .....	3444	3453
Yazd .....	2347	2385

1. Relating to the greater pilgrimage.

2. In the year 1395, Iranian hajj pilgrims did not participate in Hajj ceremonies due to Mena accident and cut off of diplomaticities between Iran and Saudi Arabia.

Source: Civil Aviation Organization.

**12.17. WEIGHT OF FREIGHT AND POSTAL ARTICLES TRANSPORTED THROUGH AIRPORTS OF THE COUNTRY BY DOMESTIC AND INTERNATIONAL FLIGHT (ton)**

Year	Freight					
	Dispatched			Received		
	Total	Domestic	International	Total	Domestic	International
1380.....	51979	26968	25012	52953	26968	25985
1385.....	58529	32173	26356	128559	32173	96386
1390.....	81219	56413	24806	117634	56413	61221
1392.....	28701	11157	17544	45392	11157	34235
1393.....	32088	10086	22002	50596	10086	40510
1394.....	42606	9687	32919	53440	9687	43753
1395.....	31433	12524	18909	39178	12524	26654
<b>1396.....</b>	<b>44091</b>	<b>12322</b>	<b>31769</b>	<b>78312</b>	<b>12322</b>	<b>65990</b>

Year	Postal articles					
	Dispatched			Received		
	Total	Domestic	International	Total	Domestic	International
1380.....	3914	2751	1162	3970	2751	1218
1385.....	6774	4763	2011	9723	4763	4960
1390.....	8023	3843	4180	11685	3843	7842
1392.....	3620	2676	944	3610	2676	934
1393.....	2995	2291	704	3196	2291	905
1394.....	2323	1601	722	2600	1601	999
1395.....	1901	1781	120	2471	1781	690
<b>1396.....</b>	<b>3318</b>	<b>2412</b>	<b>906</b>	<b>3924</b>	<b>2412</b>	<b>1512</b>

Source: Civil Aviation Organization.

**12.18. GENERAL SPECIFICATIONS OF TRANSPORTATION COOPERATIVES AT THE END OF YEAR**
**(mln rials)**

Description	Number	Members	Employees	Capital
<i>Registered cooperatives<sup>(1)</sup></i>				
1380.....	1382	169986	53846	395300
1385.....	2521	186166	66810	456454
1390.....	4116	133853	86106	5159387
1392.....	4205	229816	82639	4634962
1393.....	4263	236770	80680	5091636
1394.....	4301	235744	83135	1351348
1395.....	4507	241005	85400	1384093
<b>1396.....</b>	<b>4532</b>	<b>242052</b>	<b>86843</b>	<b>1406846</b>
<i>Cooperatives under establishment</i>				
1380.....	0	0	0	0
1385.....	4	54	63	67
1390.....	61	944	973	1649
1392.....	0	0	0	0
1393.....	2	14	17	4
1394.....	-	-	-	-
1395.....	3	21	18	52
<b>1396.....</b>	<b>0</b>	<b>0</b>	<b>0</b>	<b>0</b>
<i>Cooperatives in operation</i>				
1380.....	776	68607	44047	4613418
1385.....	1455	78324	52375	4704154
1390.....	2579	178316	67804	4678827
1392.....	2297	175097	59536	4460427
1393.....	2168	179107	54899	4853063
1394.....	2171	175107	60102	1251685
1395.....	2222	180769	56733	913361
<b>1396.....</b>	<b>2143</b>	<b>174249</b>	<b>57102</b>	<b>934146</b>

**12.18. GENERAL SPECIFICATIONS OF TRANSPORTATION COOPERATIVES AT THE END OF YEAR (continued)**
**(mln rials)**

Description	Number	Member	Employees	Capital
East Azarbayejan.....	98	13360	2118	14017
West Azarbayejan .....	31	6669	1822	16028
Ardebil.....	34	5688	468	2037
Esfahan.....	105	18554	2296	54194
Alborz.....	9	1397	431	6876
Ilam .....	9	138	50	89
Bushehr .....	171	4003	2585	89983
Tehran .....	131	11389	9816	429434
Chaharmahal & Bakhtiyari.....	33	1723	1930	13780
South Khorasan .....	15	1945	250	1797
Khorasan-e-Razavi .....	108	23264	2686	13882
North Khorasan .....	44	2014	1734	2952
Khuzestan .....	67	4772	1500	3886
Zanjan.....	22	3081	183	4670
Semnan .....	20	2769	2223	3035
Sistan & Baluchestan .....	52	1005	871	42218
Fars.....	89	12055	3187	31644
Qazvin .....	39	4080	1004	2639
Qom.....	9	4230	98	3418
Kordestan .....	48	3736	719	1833
Kerman.....	85	5047	1048	12003
Kermanshah.....	35	4278	2040	775
Kohgiluyeh & Boyerahmad .....	37	278	297	1753
Golestan.....	67	4140	1210	12397
Gilan.....	119	8078	6585	11542
Lorestan.....	63	1365	562	5465
Mazandaran .....	144	9333	3288	13093
Markazi .....	102	5988	949	1531
Hormozgan .....	242	4947	3861	118976
Hamedan .....	22	1108	293	164
Yazd .....	93	3815	998	18035

1. Including cooperatives in operation, out of operation, and under establishment.

Source: Ministry of Cooperatives, Labor and Social Welfare.

### 12.19. NUMBER OF ESTABLISHMENTS RENDERING STORAGE SERVICES BY TYPE OF MAIN ACTIVITY AND OSTAN

Year & Ostan	Total	Storage	Cold storage
1384.....	820	378	442
1387.....	827	393	434
1390.....	1140	530	611
<b>1393.....</b>	<b>1285</b>	<b>628</b>	<b>657</b>
East Azarbayejan .....	79	27	53
West Azarbayejan .....	167	3	164
Ardebil .....	13	0	13
Esfahan .....	63	35	28
Alborz.....	22	0	22
Ilam .....	4	2	2
Bushehr .....	6	2	4
Tehran .....	461	438	23
Chaharmahal & Bakhtiari .....	6	2	4
South Khorasan .....	5	0	5
Khorasan-e-Razavi .....	41	6	35
North Khorasan .....	3	0	3
Khuzestan.....	11	0	11
Zanjan .....	7	0	7
Semnan .....	16	6	10
Sistan & Baluchestan .....	11	0	11
Fars .....	13	0	13
Qazvin .....	11	1	10
Qom.....	17	13	4
Kordestan .....	6	2	4
Kerman .....	100	0	100
Kermanshah .....	5	0	5
Kohgiluyeh & Boyerahmad .....	2	0	2
Golestan.....	18	6	12
Gilan.....	7	5	2
Lorestan .....	12	4	8
Mazandaran .....	73	15	58
Markazi .....	5	0	5
Hormozgan .....	78	55	23
Hamedan .....	17	3	13
Yazd .....	6	2	4

Source: Statistical Centre of Iran.

**12.20. EMPLOYEES OF ESTABLISHMENTS RENDERING STORAGE SERVICES AND  
COMPENSATION OF WAGE AND SALARY WORKERS BY OSTAN (mln rials)**

Year & Ostan	Total workers	Wage and salary workers	Unpaid wage and salary workers	Compensation of workers <sup>(1)</sup>
1384 .....	8177	7083	1094	230341
1387 .....	8582	7528	1054	437934
1390 .....	10410	9252	1158	696499
<b>1393 .....</b>	<b>10911</b>	<b>9468</b>	<b>1443</b>	<b>1204642</b>
East Azarbayejan .....	684	568	117	92663
West Azarbayejan .....	1063	892	171	116915
Ardebil .....	110	97	13	7245
Esfahan .....	565	479	86	56780
Alborz.....	142	106	36	10749
Ilam .....	52	50	2	5063
Bushehr .....	151	144	6	10690
Tehran .....	4123	3459	664	510566
Chaharmahal & Bakhtiari .....	36	35	1	4260
South Khorasan .....	21	20	1	2101
Khorasan-e-Razavi .....	390	365	25	38999
North Khorasan .....	29	27	2	2201
Khuzestan.....	203	193	10	19256
Zanjan .....	84	82	2	9457
Semnan .....	136	128	9	12177
Sistan & Baluchestan .....	175	170	4	13810
Fars .....	231	217	13	22835
Qazvin .....	152	141	11	21980
Qom.....	88	56	31	7987
Kordestan .....	43	40	3	3449
Kerman .....	460	355	106	32618
Kermanshah .....	28	27	1	3755
Kohgiluyeh & Boyerahmad .....	10	9	1	1239
Golestan.....	177	165	12	16696
Gilan.....	108	102	6	23639
Lorestan .....	81	69	13	6605
Mazandaran .....	408	356	52	42289
Markazi .....	38	30	8	2616
Hormozgan .....	917	891	26	85448
Hamedan .....	162	153	9	15270
Yazd .....	44	41	3	5285

1. Including salary and allowances as well as other cash and in-kind payments to wage and salary workers.

Source: Statistical Centre of Iran.

### 12.21. CHARACTERISTICS OF SPECIFIC PRESERVATION AREA FOR GOODS IN THE NATIONAL STORAGES BY OSTAN

Year and Ostan	No. of storages <sup>(1)</sup>	Roofed space with side wall		Roofed space without side wall (hangar)		Open space (sq m)	Total capacity (cu m)
		Number	Area (sq m)	Number	Area (sq m)		
1385.....	397	1408	1124829	216	597385	1860557	10893866
1388.....	415	1506	1006280	227	487712	2030991	10781408
1391.....	643 <sup>(2)</sup>	1859	1460442	285	450844	3407579	16549968
<b>1394.....</b>	<b>661</b>	<b>1899</b>	<b>2027948</b>	<b>299</b>	<b>459831</b>	<b>4224810</b>	<b>18740527</b>
East Azarbayejan	28	85	125047	92	164312	170388	1421861
West Azarbayejan	6	37	49316	0	0	66500	381261
Ardebil .....	4	15	6031	0	0	0	16369
Esfahan .....	35	56	84740	4	30600	41500	552420
Alborz.....	0	0	0	0	0	0	0
Ilam .....	2	11	9243	0	0	0	34578
Bushehr.....	4	5	3861	0	0	0	12330
Tehran .....	444	1393	1513937	182	209215	3140960	13286739
Chaharmahal & Bakhtiyari .....	2	14	8255	0	0	10000	52765
South Khorasan .. Khorasan-e-Razavi .....	0	0	0	0	0	0	0
North Khorasan ...	9	27	19829	0	0	10000	120226
Khuzestan .....	1	0	0	0	0	0	0
Zanjan .....	3	14	12750	0	0	0	52417
Semnan .....	0	0	0	0	0	0	0
Sistan & Baluchestan .....	7	9	3733	4	2525	18000	60983
Fars .....	0	0	0	0	0	0	0
Qazvin .....	1	5	13692	3	9450	29000	153852
Qom.....	13	33	6684	3	1436	8802	49237
Kordestan .....	3	13	7800	0	0	0	38500
Kerman .....	0	0	0	0	0	0	0
Kermanshah .....	0	0	0	0	0	0	0
Kohgiluyeh & Boyerahmad .....	0	0	0	0	0	0	0
Golestan.....	6	34	44499	0	0	0	173966
Gilan .....	5	8	10690	3	25830	86100	370620
Lorestan .....	4	16	6400	0	0	0	25600
Mazandaran .....	15	41	39831	0	0	0	114110
Markazi .....	3	19	6303	0	0	0	19539
Hormozgan .....	59	52	34922	8	16463	626559	1664057
Hamedan .....	3	6	7983	0	0	7000	42597
Yazd .....	2	5	12400	0	0	10000	96500

1. Referring to the establishments whose main or side activity is warehouse keeping..

2. Revised figures

Source: Statistical Centre of Iran.



### 12.22.CHARACTERISTICS OF NATIONAL COLD STORAGES BY TYPE OF HALLS AND OSTAN

Year and Ostan	Number of cold storages	One-circuit below zero			One-circuit above zero		
		Number	Area (sq m)	Volume (cu m)	Number	Area (sq m)	Volume (cu m)
1385.....	443	472	128433	577420	2328	541650	2423755
1388.....	437	500	146295	642234	2609	630363	2623115
1391.....	537 <sup>(1)</sup>	477	188115	811753	3295	938887	4250233
<b>1394.....</b>	<b>676</b>	<b>684</b>	<b>238720</b>	<b>1042901</b>	<b>3554</b>	<b>1086879</b>	<b>4719831</b>
East Azarbayejan.....	53	39	22798	69963	220	87988	370300
West Azarbayejan .....	165	105	31390	137913	1211	345993	1459565
Ardebil.....	13	9	1792	9496	80	30186	154627
Esfahan.....	30	109	19704	97800	328	84461	330465
Alborz.....	22	12	4650	22002	126	39086	146123
Ilam .....	4	4	1260	5760	13	4500	21920
Bushehr .....	4	14	3966	14480	6	1792	8192
Tehran .....	24	82	52871	243877	262	124464	525611
Chaharmahal & Bakhtiyari.....	4	3	210	960	31	6116	12860
South Khorasan .....	5	11	4525	18800	5	1725	6700
Khorasan-e-Razavi .....	35	67	20356	84111	129	41433	191488
North Khorasan .....	3	0	0	0	1	100	500
Khuzestan.....	11	16	2727	11213	7	864	2557
Zanjan.....	7	11	3325	14000	35	10479	140000
Semnan.....	10	2	542	1625	88	19992	59865
Sistan & Baluchestan .....	11	7	1805	7321	49	10075	43115
Fars.....	13	27	10324	46679	212	79336	363254
Qazvin .....	10	2	400	1500	39	8060	31320
Qom.....	4	3	267	800	47	10400	30000
Kordestan .....	5	13	2400	11500	23	4116	18500
Kerman.....	100	17	5188	25305	216	76600	356740
Kermanshah.....	5	3	573	1853	11	1573	6960
Kohgiluyeh & Boyerahmad .....	2	1	600	2400	9	2670	12300
Golestan.....	12	19	7296	29670	29	8784	39132
Gilan.....	2	0	0	0	3	960	5100
Lorestan.....	8	5	2500	12500	15	4500	20250
Mazandaran.....	58	26	19097	95891	258	52711	248780
Markazi .....	5	6	1733	8667	14	8352	29467
Hormozgan.....	31	42	7664	25290	25	3505	9127
Hamedan .....	16	24	6958	33626	57	15048	71721
Yazd .....	5	7	1800	7900	7	1010	3290

### 12.22.CHARACTERISTICS OF DOMESTIC COLD STORAGES AND TYPE OF THEIR HALLS BY OSTAN (continued)

Year and Ostan	Two-circuit zero			Nominal capacity (ton)
	Number	Area (sq m)	Volume (cu m)	
1385 .....	558	195531	808560	1091389
1388 .....	790	222913	989542	1183597
1391 .....	743	246429	1101817	1520077
<b>1394 .....</b>	<b>784</b>	<b>274091</b>	<b>1188257</b>	<b>1830754</b>
East Azarbayejan .....	26	15203	71388	191046
West Azarbayejan .....	15	2786	13931	464316
Ardebil.....	2	538	2692	49754
Esfahan.....	74	21362	81812	108750
Alborz.....	24	6468	20361	61204
Ilam .....	2	1701	8505	4230
Bushehr .....	6	768	3840	5000
Tehran .....	144	67174	296031	151729
Chaharmahal & Bakhtiyari.....	4	528	2000	14400
South Khorasan .....	0	0	0	2500
Khorasan-e-Razavi .....	65	33719	158018	146074
North Khorasan .....	11	5600	26000	5000
Khuzestan.....	30	13420	55135	21250
Zanjan.....	7	2079	8750	14875
Semnan.....	0	0	0	13867
Sistan & Baluchestan .....	0	0	0	19700
Fars.....	50	18577	80224	59162
Qazvin .....	43	12000	51000	22800
Qom.....	0	0	0	22000
Kordestan .....	15	1800	7000	19000
Kerman.....	42	13988	65107	160606
Kermanshah.....	25	7253	35627	13000
Kohgiluyeh & Boyerahmad .....	1	324	1620	5500
Golestan.....	32	7704	23490	45228
Gilan.....	6	1320	6900	4700
Lorestan.....	18	6320	26640	12500
Mazandaran .....	102	19676	95866	111503
Markazi .....	3	315	630	10085
Hormozgan.....	23	6772	26463	8808
Hamedan .....	4	1696	6226	54808
Yazd .....	10	5000	13000	7360

*1.Revised figures*

*Source: Statistical Centre of Iran.*

**12.23. VALUE ADDED, INTERMEDIATE CONSUMPTION, AND OUTPUTS OF NATIONAL STORAGE SERVICES ESTABLISHMENTS BY OSTAN (Million rials)**

Year and ostan	Value added	Intermediate consumption	Outputs			
			Total	Cellarage	Cold	Other
1384.....	563487	134571	698058	192493	389339	116226
1387.....	1164478	248742	1413220	521203	773873	118144
1390.....	1783933	436868	2220801	848409	890921	481471
<b>1393.....</b>	<b>3461535<sup>(1)</sup></b>	<b>797249</b>	<b>4258783</b>	<b>1717476</b>	<b>1856578</b>	<b>684730</b>
East Azarbayejan .....	243475	34532	278007	100400	109573	68035
West Azarbayejan .....	383557	71579	455136	73925	354341	26869
Ardebil .....	17722	3655	21377	2800	15755	2822
Esfahan.....	139938	33317	173255	71124	87175	14956
Alborz .....	75149	10729	85877	0	71065	14812
Ilam.....	6057	736	6793	630	6163	0
Bushehr .....	13968	2581	16548	3383	11980	1185
Tehran .....	1496946	346868	1843814	1201334	296022	346458
Chaharmahal & Bakhtiyari .....	8891	839	9730	3180	6350	200
South Khorasan.....	7535	1816	9351	0	9291	60
Khorasan-e-Razavi.....	126861	33026	159887	14845	143516	1526
North Khorasan.....	8735	1555	10290	619	8719	952
Khuzestan.....	26919	8485	35404	7321	26626	1456
Zanjan .....	14932	7666	22599	0	22599	0
Semnan.....	22304	7852	30156	4800	22238	3119
Sistan & Baluchestan .....	16598	4986	21585	0	21224	361
Fars .....	123816 <sup>(1)</sup>	16108	141218	0	122618	18600
Qazvin.....	88864	16214	105078	21822	39462	43794
Qom .....	17270	6775	24046	7235	12074	4736
Kordestan .....	7065	4005	11070	2400	7580	1090
Kerman.....	100669	28445	129114	0	127470	1644
Kermanshah .....	7714	3593	11307	0	7667	3640
Kohgiluyeh & Boyerahmad .....	2443	557	3000	0	3000	0
Golestan .....	35197	12424	47621	1929	44009	1684
Gilan .....	37319	6233	43552	16661	8280	18611
Lorestan .....	15868	4832	20700	7200	13500	0
Mazandaran.....	206583	37885	244468	65811	136142	42516
Markazi .....	6421	1387	7808	843	6224	741
Hormozgan.....	123359	74489	197848	91404	43383	63061
Hamedan .....	62168	8604	70772	4110	65168	1494
Yazd.....	17190	4182	21372	13700	7362	310

1. Revised figures

Source: Statistical Centre of Iran.

### 12.24. NUMBER AND CAPACITY OF OPERATING SILOS AND WHEAT WAREHOUSE BY TYPE (1000 tons)

Year and Ostan	Wheat silo		Type of wheat warehouse			
			Regular covered warehouse		Uncovered	
	Number	Capacity	Number	Capacity	Number	Capacity
1380.....	91	2709	36	490	16	1730
1385.....	94	2881	42	538	16	1900
1390.....	84	2985	67	1078	17	1980
1392.....	84	2985	67	1078	17	1980
1393.....	85	3025	67 <sup>(1)</sup>	1078 <sup>(1)</sup>	17	1980
1394.....	88	3115	69	1118	17	1980
1395.....	88	3115	70 <sup>(1)</sup>	1138 <sup>(1)</sup>	17	1980
<b>1396.....</b>	<b>89</b>	<b>3165</b>	<b>69</b>	<b>1138</b>	<b>17</b>	<b>1980</b>
East Azarbayejan .....	7	170	5	75	0	0
West Azarbayejan .....	4	84	7	55	1	100
Ardebil .....	3	68	1	20	1	100
Esfahan .....	3	143.5	0	0	1	180
Alborz.....	1	80	1	40	1	140
Ilam .....	0	0	1	20	0	0
Bushehr.....	1	8	1	40	0	0
Tehran .....	4	264	2	10	1	280
Chaharmahal & Bakhtiyari .....	1	27.5	0	0	0	0
South Khorasan .....	1	5	2	30	0	0
Khorasan-e-Razavi .....	8	235.5	2	40	1	240
North Khorasan .....	2	55	0	0	0	0
Khuzestan .....	6	244	5	90	1	150
Zanjan .....	1	8	1	15	1	100
Semnan .....	1	27.5	1	20	1	80
Sistan & Baluchestan .....	2	79	2	40	0	0
Fars .....	5	201.5	7	180	2	210
Qazvin .....	1	80	2	25	0	0
Qom.....	2	107.5	1	20	0	0
Kordestan .....	3	78	5	60	0	0
Kerman .....	5	215.5	0	0	1	40
Kermanshah .....	6	188	6	68	2	80
Kohgiluyeh & Boyerahmad .....	1	27.5	0	0	0	0
Golestan.....	6	172	5	110	0	0
Gilan.....	1	103	0	0	0	0
Lorestan.....	7	165	4	45	0	0
Mazandaran .....	1	103	0	0	0	0
Markazi.....	2	41	1	20	1	100
Hormozgan .....	0	0	1	20	1	100
Hamedan.....	3	166	6	95	0	0
Yazd.....	1	18	0	0	1	80

1. Revised figures

Source: Iranian Government Commerce Company